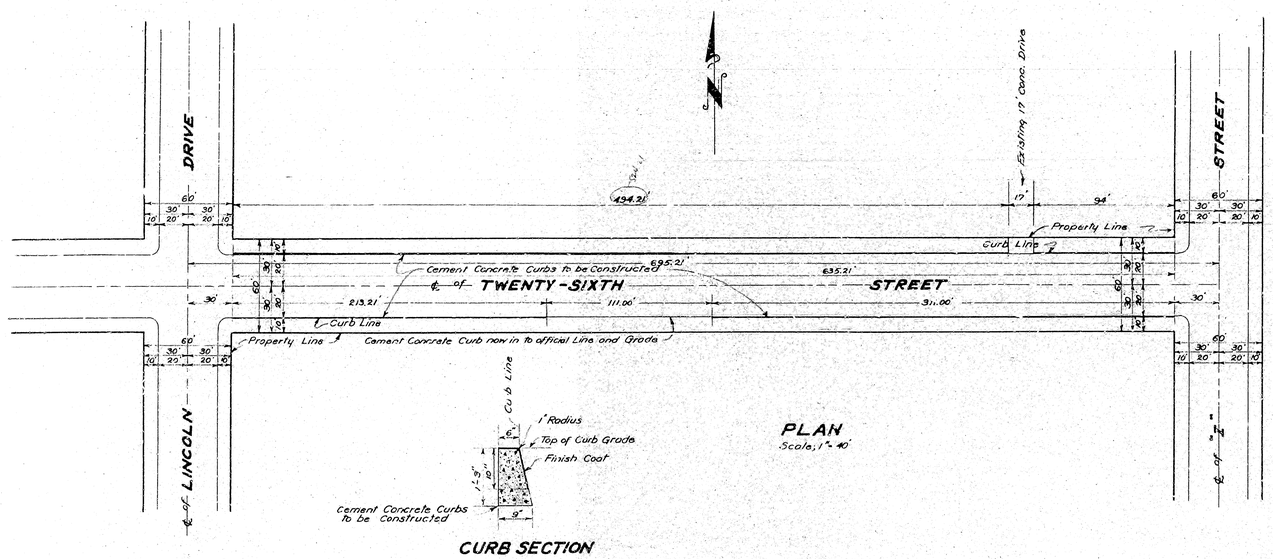

PLAN
Scale, 1" = 40'

CURB SECTION
Scale 3/4" = 1'

PLAN Nº 1949

FOR THE IMPROVEMENT OF

TWENTY-SIXTH STREET

BETWEEN

"I" STREET AND LINCOLN DRIVE

IN THE

CITY OF SAN BERNARDINO

CALIFORNIA

APRIL 1951

R.D. FORSYTHE
City Engineer

PLAN ADOPTED May 14, 1951

May 15, 1951
R.D. Forsythe
CITY ENGINEER

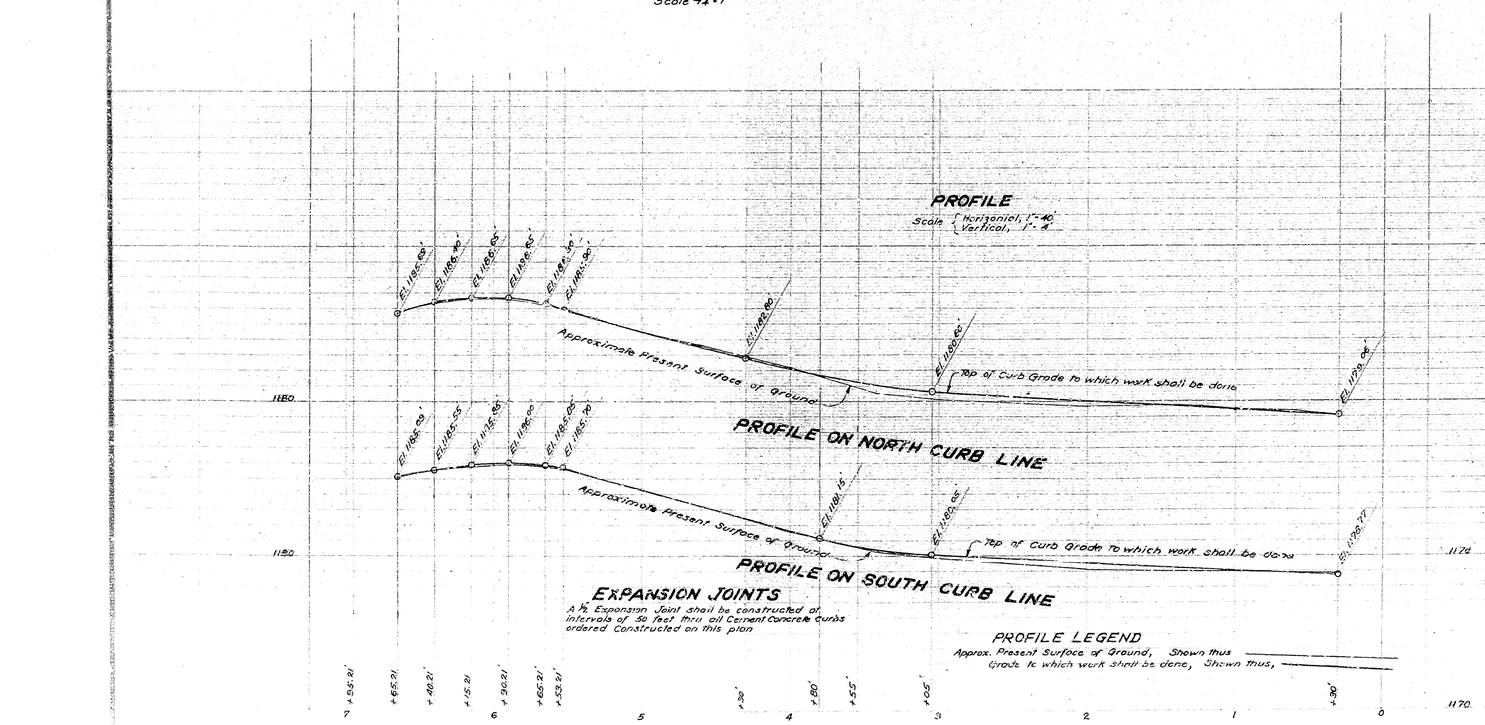

EXPANSION JOINTS

A ½" Expansion Joint shall be constructed at intervals of 30 feet thru all Cement Concrete Curbs ordered Constructed on this plan

PROFILE LEGEND

Approx. Present Surface of Ground, Shown thus ————
Grade to which work shall be done, Shown thus, ————

LEGEND

"or in" means inch or inches
"or ft" means foot or feet
"Nº" means Number
℄ means Center Line
El. means Elevation
Cement Concrete Curbs to be constructed
Shown on plan thus ——— in section thus [XXXX]

TITLE TO STREET

TWENTY-SIXTH STREET is dedicated by Map of SHEPARDSON & McCOOK SUBDIVISION TRACT Nº 2319 recorded in Book 21 of Maps of Page 89 records of San Bernardino County

GRADE ORDINANCE

Grade of TWENTY-SIXTH STREET established by Resolution Nº 2132 of the City of San Bernardino.

DATUM

All Elevations shown in "Red Ink" are in feet and are above a plane which is 1045.28 below the City Bench Mark as established by Ordinance Nº 383 of the City of San Bernardino, California

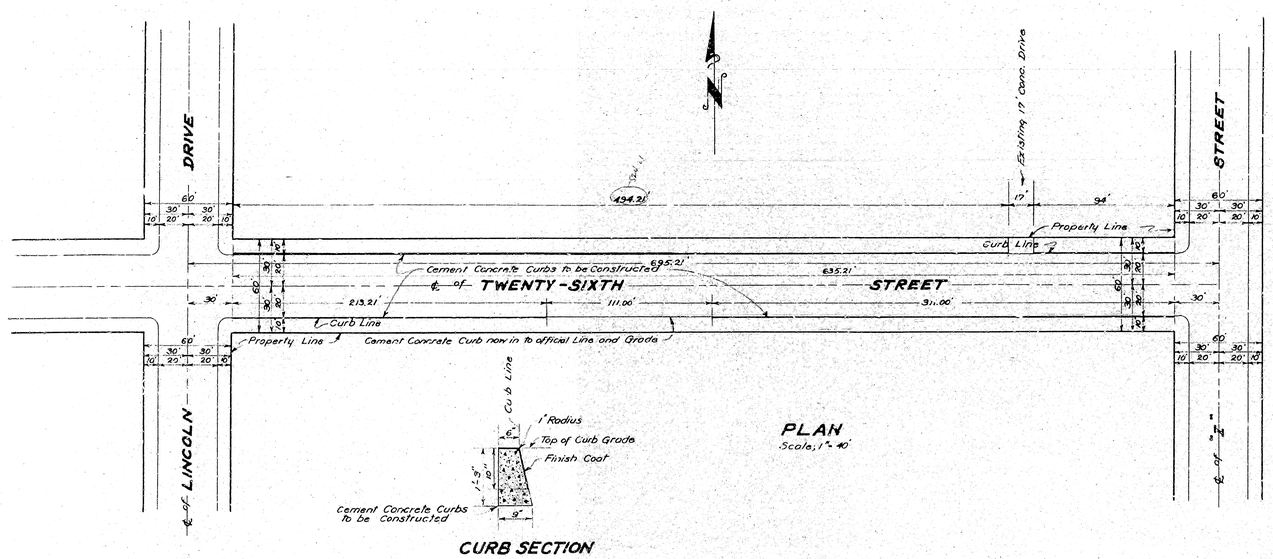

PLAN
Scale, 1" = 40'

CURB SECTION
Scale 3/4" = 1'

PLAN Nº 1949

FOR THE IMPROVEMENT OF

TWENTY-SIXTH STREET

BETWEEN

"I" STREET AND LINCOLN DRIVE

IN THE

CITY OF SAN BERNARDINO

CALIFORNIA

APRIL 1951

R.D. FORSYTHE
City Engineer

PLAN ADOPTED May 14, 1951

May 15, 1951
R.D. Forsythe
CITY ENGINEER

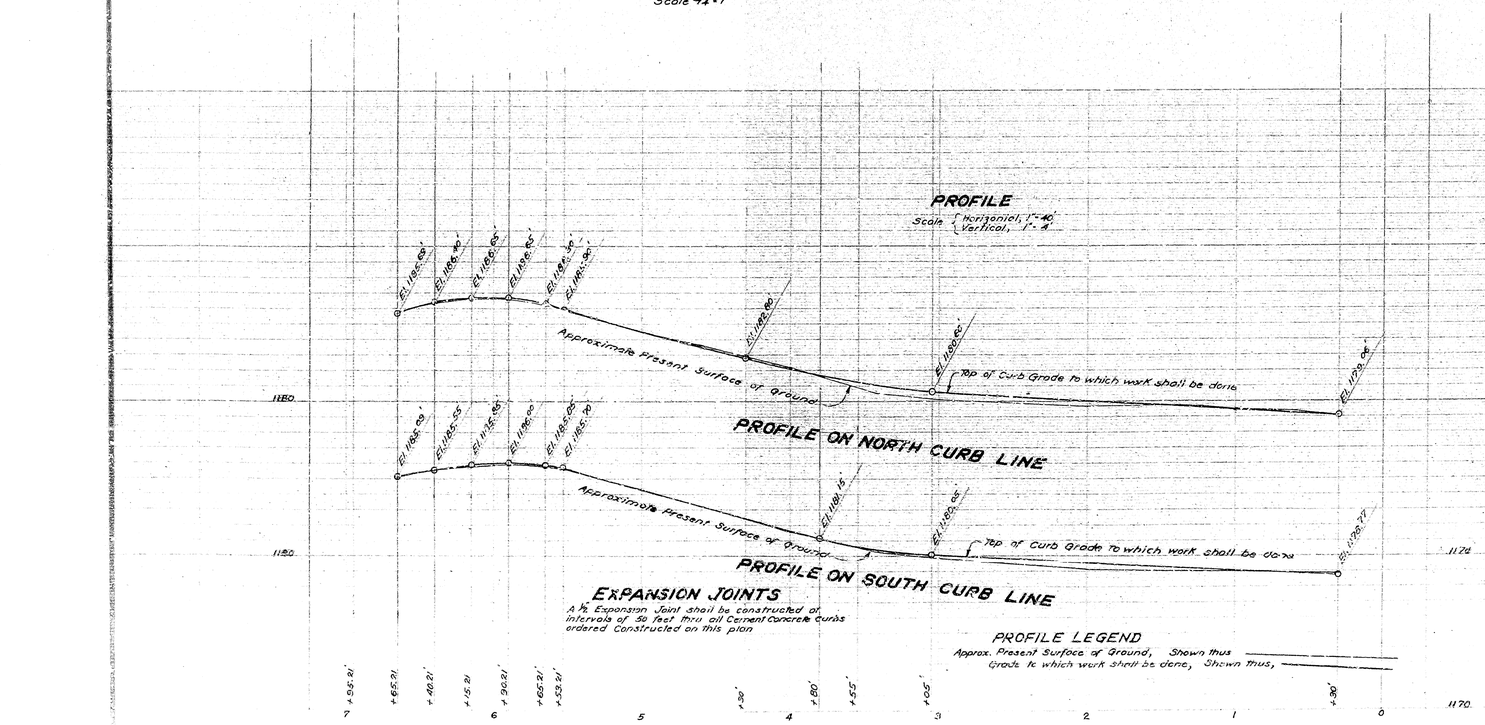

EXPANSION JOINTS

A ½" Expansion Joint shall be constructed at intervals of 30 feet thru all Cement Concrete Curbs ordered Constructed on this plan

PROFILE LEGEND

Approx. Present Surface of Ground, Shown thus ————
Grade to which work shall be done, Shown thus, ————

LEGEND

"or in" means inch or inches
"or ft" means foot or feet
"Nº" means Number
℄ means Center Line
El. means Elevation
Cement Concrete Curbs to be constructed
Shown on plan thus ——— in section thus [XXXX]

TITLE TO STREET

TWENTY-SIXTH STREET is dedicated by Map of SHEPARDSON & McCOOK SUBDIVISION TRACT Nº 2319 recorded in Book 21 of Maps of Page 89 records of San Bernardino County

GRADE ORDINANCE

Grade of TWENTY-SIXTH STREET established by Resolution Nº 2132 of the City of San Bernardino.

DATUM

All Elevations shown in "Red Ink" are in feet and are above a plane which is 1045.28 below the City Bench Mark as established by Ordinance Nº 383 of the City of San Bernardino, California